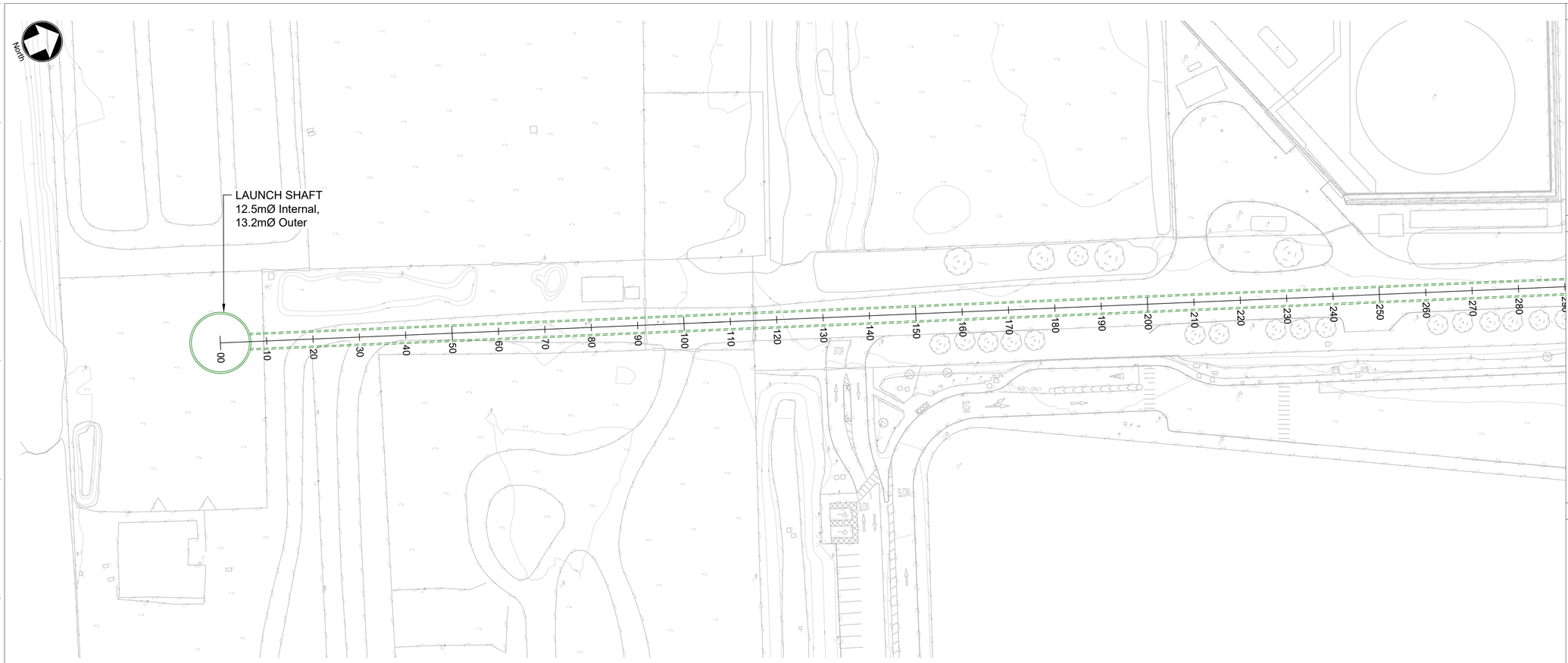

PLAN

SCALE 1:500

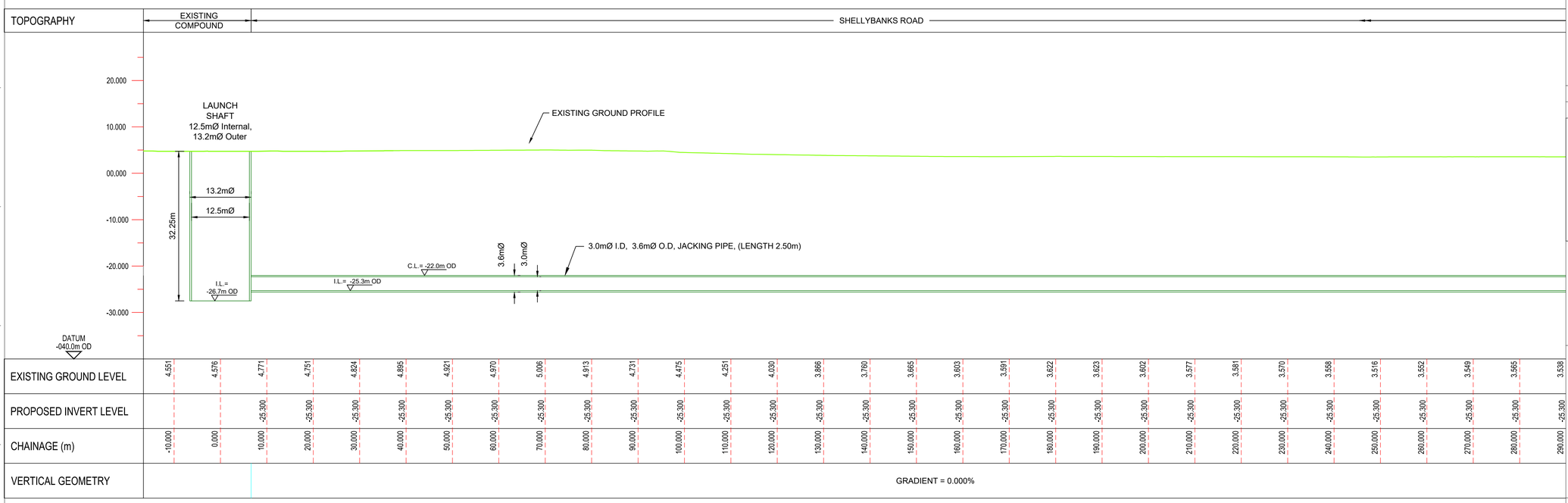

TUNNEL LONGITUDINAL SECTION

SCALE HORZ 1:500, VERT 1:500

10m 0 10m 20m 30m 40m 50m

Scale 1:500

© TOBIN
This document is issued for the party which commissioned it and for specific purposes connected with the captioned project only. It should not be relied upon by any other party or used for any other purpose.
We accept no responsibility for the consequences of this document being relied upon by any other party, or being used for any other purpose, or containing any error or omission which is due to an error or omission in data supplied to us by other parties.

Notes

1. Copyright Licence no: CYAL50378444 © Tailte Éireann – Surveying.
2. Tailte Éireann 1:2,500 Sheet No's: 3264-10, 3264-15, 3265-06 & 3265-11.
3. For planning purposes only – not for construction.
4. All dimensions are in metres.
5. All levels are in metres above Malin Head datum.

Key to Symbols

Key Plan

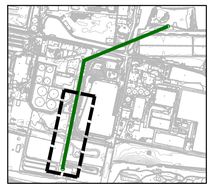

References

Rev	Date	Description	Drawn	Ch'k'd	App'd
A	21/08/24	Planning Issue	MN	MN	DM

codling wind park TOBIN

Client

CODLING WIND PARK

Title

ONSHORE EXPORT CABLE
GENERAL ARRANGEMENT
Sheet 1 of 3

Scale at A1	Status	Rev	Security
As Shown	Planning	A	STD

TOBIN Drawing Number
CWP-TOB-CON-08-02-DWG-0024